

Dropping in on the way

BOLTA ATELIER

ボルタ工房

Rather unique doll shop. 100 different bolt dolls are used the local iron.

10:00 - 17:00 / Closed Mon (plus Sun Nov to Apr)

PLAT TETSUICHI

ぶらっと・てついち

Commercial complex building located in Central Wanishi. Has a discount supermarket, travel agency, laundry, optician, pastry shop, ramen restaurant and fresh fish shop. 6-minute walk from Wanishi Station.

10:00 - 20:30

LITERATURE MUSEUM

港の文学館

Learn about local literary history, just a 1-minute walk from Murooran Station.

10:00 - 17:00 / Closed Mon, Day after the holiday, Year-end & New Year / Free

FORMER MURORAN STATION

旧室蘭駅舎

This station building had been used from 1912 to 1997. Located in front of Murooran Sangyo Kaikan bus stop, features a tourist association. Registered tangible cultural property.

9:00 - 19:00, to 17:00 Nov - Mar

MURORAN ONSEN

むろらん温泉ゆらら

Getting into hot water if you walk to the west side of Murooran. Adjoining the roadside station and aquarium.

11:00 - 22:00 / Closed 3rd Thu / 600 yen

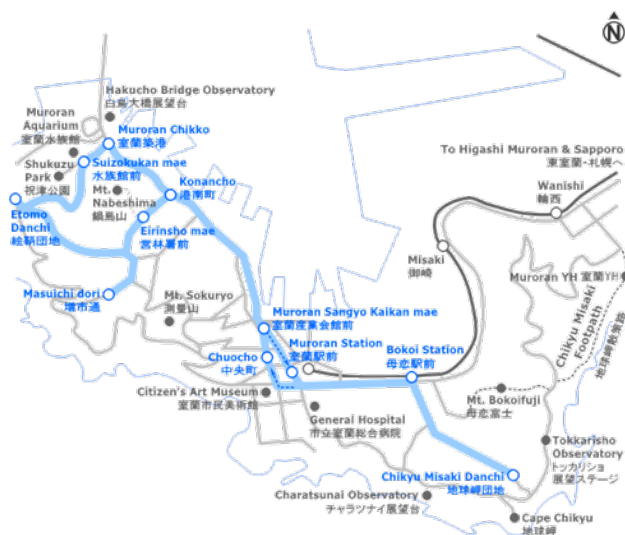
MURORAN AQUARIUM

市立室蘭水族館

The Hokkaido's oldest aquarium opened in 1953. Local atmosphere.

9:30 - 16:30, to 17:00 Golden Week, to 18:00 Late Jul - Late Aug / Closed Mid Oct to Late Apr / 300 yen

Major bus routes



DONAN BUS CHIKYU MISAKI DANCHI LINE

道南バス地球岬団地線

Take bus 20 or 21, runs between Chikyū Misaki Danchi and Etomo Danchi.

Please visit ekinavi-net.jp

Travel information about Hokkaido and Sakhalin. Offering useful guides, easy-to-read maps, free brochures and accommodation booking.



HIKING IN MURORAN

FOOTPATHS & AREA MAP

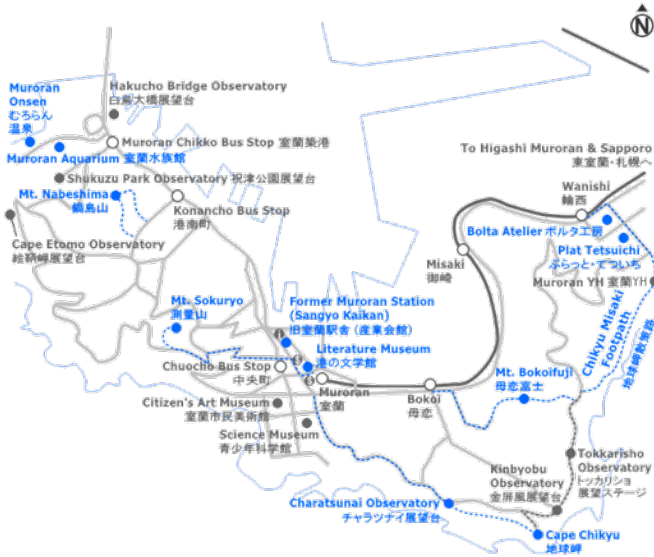
The smart travel guide

FREE



ekinavi-net.jp

AREA MAP



**HOKKAIDO & SAKHALIN
ONLINE TRAVEL GUIDE**
ekinavi-net.jp



Hiking Trails

CHIKYU MISAKI FOOTPATH

地球岬自然散策路

Distance **3.5 km**

Duration **75 minutes**

Start **Wanishi Station**

Goal **Sightseeing Road**

Awesome hiking trail along the scenic coastline, you can enjoy the natural beauty and industrial city views.



MT. SOKURYO

測量山


Distance **1.8 km**

Duration **40 minutes**

Start **Murooran Station**

Goal **Mt. Sokuryo**

Murooran's best mountain overlooking the ocean and port town. Transmitting stations of the mountain top will be lit up at night.



CAPE CHIKYU NATURE TRAIL

地球岬森林浴コース


Distance **2 km**

Duration **30 minutes**

Start **Cape Chikyu**

Goal **Charatsunai**

Overlooking the spectacular views from Cape Chikyu, walk through the coastal forest while birdwatching.



MT. BOKOIFUJI

母恋富士


Distance **1.5 km**

Duration **70 minutes**

Start **Bokoi Station**

Goal **Sightseeing Road**

This small mountain with great city views. Urban area, large-scale ironworks, ocean and Hakucho Bridge. Twilight is highly recommend.



CHARATSUNAI TO MURORAN STATION

チャラツナイ～室蘭駅


Distance **3 km**

Duration **60 minutes**

Start **Charatsunai**

Goal **Murooran Station**

If you walk down the nature trail from Cape Chikyu, go to the city central via coastal sightseeing road.



MT. NABESHIMA

鍋島山

Distance **2 km**

Duration **80 minutes**

Start **Konancho**

Goal **Ohashinaicho**

Start from Konancho 1-25 intersection. Look down the Hakucho Bridge and Murooran Bay from the summit. Be careful not to get lost.

